

DEPARTMENT OF  
INFRASTRUCTURE

FITZROY INFRASTRUCTURE  
INVEGTIGATION STUDY

POTENTIAL DEVELOPMENT  
AREA 4

UNDERLAIN BY SPOT IMAGERY

SCALE 1:70,000

Based on or contains data provided by Natural Resources and Water, Queensland 2006 which gives no warranty in relation to the data (including accuracy, reliability, completeness or suitability) and accepts no warranty in relation to the data (including accuracy, reliability, completeness or suitability) and accepts no liability (including without limitation, liability in negligence) for any loss, damage or costs (including consequential damage) relating to any use of the data.

(i) The Department of Infrastructure accepts no responsibility for any loss or damage suffered howsoever arising to any person or corporation who may use or rely on this plan in contravention of the terms of this clause or clauses (ii) & (iii)




(ii) The dimensions, areas, number of lots, size & location of corridor information are approximate only and may vary.

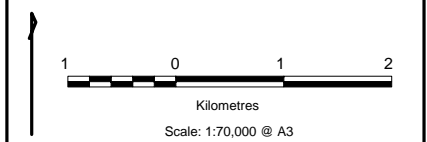
(iii) This plan may not be copied unless this note is included.

Source Information

Cadastre  
Department of Natural Resources and Energy

SPOT Satellite Imagery  
10m pixel cell output  
Flown for tgh e Fitzroy Basin Association  
Captured 2006

-  Drainage
-  Affected Property
-  Potential Development Area



DRAWN	RMR	8/07/06
CHECKED	RJK	8/07/06
APPROVED	VJE	8/07/06